



Hank Aaron Statue at Carson Park Stadium

Start: ① One Carson Park Drive
Eau Claire, WI

Bob Feller Museum

End: ② 310 Mill Street
Van Meter, IA

Directions	Distance
START ① Start out going SOUTH on CARSON PARK DR toward MENOMONIE ST.	<0.1 miles
② Turn RIGHT onto MENOMONIE ST.	0.1 miles
③ Turn LEFT onto US-12 E/N CLAIREMONT AVE.	0.9 miles
④ Turn RIGHT onto WI-37 S/WI-85 W/HENDRICKSON DR.	1.2 miles
⑤ Merge onto I-94 W via the ramp on the LEFT.	74.1 miles
⑥ Merge onto I-494 S.	13.0 miles
⑦ Merge onto I-35E S toward ALBERT LEA.	11.7 miles
⑧ Merge onto I-35 S.	234.4 miles
⑨ Merge onto I-80 W toward COUNCIL BLUFFS/OMAHA.	9.7 miles
⑩ Take the CR-R16 exit- EXIT 113- toward VAN METER.	0.2 miles
⑪ Turn SLIGHT LEFT to take the ramp toward VAN METER.	<0.1 miles
⑫ Turn SLIGHT LEFT onto R AVE/CR-R16. Continue to follow CR-R16.	1.2 miles
END ⑬ End at 310 Mill St, Van Meter, IA 50261 US	

Total Est Time: 5 hours, 14 minutes

Total Est Distance:

347.08 miles

Bob Feller Museum

Start: ② 310 Mill Street
Van Meter, IA


Field of Dreams

End: ③ 28963 Lansing Road
Dyersville, IA

Directions	Distance
START ① Start out going NORTHWEST on ELM ST/CR-R16 toward	<0.1 miles

MILL ST.	
2. Turn RIGHT onto MILL ST/CR-R16. Continue to follow CR-R16.	1.1 miles
3. Merge onto I-80 E.	24.4 miles
4. Merge onto I-35 N via EXIT 137B on the LEFT toward MINNEAPOLIS.	55.3 miles
5. Merge onto US-20 E via EXIT 142A toward WATERLOO.	127.5 miles
6. Take the IA-136 exit- EXIT 294- toward DYERSVILLE/CASCADE.	0.3 miles
7. Turn LEFT onto IA-136/9TH ST SE. Continue to follow IA-136.	1.2 miles
8. Turn RIGHT onto 3RD AVE NE/COUNTRY CLUB RD. Continue to follow COUNTRY CLUB RD.	0.8 miles
9. COUNTRY CLUB RD becomes DYERSVILLE EAST RD.	2.0 miles
10. Turn RIGHT onto LANSING RD.	0.5 miles
END 11. End at 28963 Lansing Rd, Dyersville, IA 52040-8005 US	

Total Est Time: 3 hours, 32 minutes **Total Est Distance:** 213.61 miles

Start:  **Field of Dreams**
28963 Lansing Road
Dyersville, IA


End:  **First night game**
North Fifth Street
Independence, KS

Directions	Distance
START 1. Start out going WEST on LANSING RD toward FIELD OF DREAMS WAY.	0.5 miles
2. Turn LEFT onto DYERSVILLE EAST RD.	2.0 miles
3. DYERSVILLE EAST RD becomes COUNTRY CLUB RD.	0.8 miles
4. Turn LEFT onto IA-136/13TH ST NE. Continue to follow IA-136.	1.0 miles
5. Merge onto US-20 W via the ramp on the LEFT.	128.0 miles
6. Merge onto I-35 S via EXIT 153A toward DES MOINES.	253.5 miles
7. Merge onto US-71 S via EXIT 3 on the LEFT toward I-70 E.	0.5 miles
8. Take the I-670/US-71 S exit- EXIT 2L- toward I-35 S/WICHITA.	<0.1 miles
9. Merge onto I-670 W/I-70 ALT W via EXIT 2M toward I-35 S/WICHITA.	0.8 miles

10.	Merge onto I-35 S via EXIT 2T toward WICHITA.	54.7 miles
11.	Merge onto US-59 S via EXIT 183A toward GARNETT.	26.8 miles
12.	US-59 S becomes US-169 S.	64.5 miles
13.	Merge onto US-400 W toward WICHITA.	9.1 miles
14.	Take the US-75 S ramp toward INDEPENDENCE.	0.2 miles
15.	Turn LEFT onto US-75.	7.8 miles
16.	Turn LEFT onto MORNINGSIDE PL.	0.1 miles
17.	Turn RIGHT onto N 5TH ST.	0.6 miles
END	18. End at Independence, KS 67301-4903 US	

Total Est Time: 9 hours, 20 minutes **Total Est Distance:** 551.60 miles

Start:  **First night game**
North Fifth Street
Independence, KS

End:  **Mickey Mantle Statue**
2 South Mickey Mantle Drive
Oklahoma City, OK

Directions	Distance
START 1. Start out going SOUTH on N 5TH ST.	0.2 miles
2. Turn RIGHT.	0.1 miles
3. Turn SLIGHT LEFT onto US-75/N PENNSYLVANIA AVE.	0.6 miles
4. Turn LEFT onto E CHESTNUT ST.	<0.1 miles
5. Turn RIGHT onto N 6TH ST.	0.2 miles
6. Turn LEFT onto US-160/E MAIN ST. Continue to follow US-160.	6.6 miles
7. Turn RIGHT onto US-160 E/US-169 S. Continue to follow US-169 S.	82.0 miles
8. Take the I-44 E/OK-66 E exit toward JOPLIN.	0.2 miles
9. Merge onto US-169 N toward OWASSO.	0.3 miles
10. Merge onto I-44 W toward OKLA. CITY (Portions toll).	99.0 miles
11. Merge onto I-35 S via the exit on the LEFT toward OKLA. CITY/DOWNTOWN.	11.1 miles
12. Take I-40 W/US-270 W toward AMARILLO.	<0.1 miles
13. Merge onto CENTENNIAL EXPY/I-235 N/US-77 N via EXIT 126 toward OKLA. HEALTH CENTER/STATE CAPITOL/EDMOND.	0.6 miles
14. Take the WESTBOUND SHERIDAN AVE exit- EXIT 1C- toward DOWNTOWN.	0.3 miles

- 15.ramp becomes E SHERIDAN AVE. 0.4 miles

- 16.Turn LEFT onto S MICKEY MANTLE DR. <0.1 miles

- END** 17.End at 2 S Mickey Mantle Dr, Oklahoma City, OK 73104-2433 US

Total Est Time: 3 hours, 37 minutes **Total Est Distance:** 202.26 miles

Start: **5** **Mickey Mantle Statue**
2 South Mickey Mantle Drive
Oklahoma City, OK

End: **6** **Joe Becker Stadium**
1301 East Third Street
Joplin, MO

- | Directions | Distance |
|---|-------------|
| START 1.Start out going NORTH on S MICKEY MANTLE DR toward E SHERIDAN AVE. | <0.1 miles |
| 2.S MICKEY MANTLE DR becomes N WALNUT AVE. | 0.4 miles |
| 3.Merge onto CENTENNIAL EXPY/I-235 N/US-77 N. | 4.2 miles |
| 4.Merge onto I-44 E toward I-35 N (Portions toll). | 209.0 miles |
| 5.Take the MO-43 N/I-44-BL/MO-86 exit- EXIT 6-toward JOPLIN/RACINE. | 0.1 miles |
| 6.Turn LEFT onto I-44 BL N/MO-43 N/MO-86 N. Continue to follow I-44 BL N/MO-43 N. | 3.4 miles |
| 7.Turn RIGHT onto I-44 BL/E 7TH ST/MO-66. | 0.7 miles |
| 8.Turn LEFT onto HIGH AVE. | 0.3 miles |
| 9.Turn RIGHT onto E 3RD ST. | <0.1 miles |
| END 10.End at 1301 East Third Street, Joplin, MO 64801-2056 US | |

Total Est Time: 3 hours, 24 minutes **Total Est Distance:** 218.46 miles

Start: **6** **Joe Becker Stadium**
1301 East Third Street
Joplin, MO

End: **7** **Negro League Museum**
1616 East 18th Street
Kansas City, MO

- | Directions | Distance |
|---|----------|
| 1.Start out going EAST on E 3RD ST toward COMINGO | |

START	AVE.	0.1 miles
	2. Turn RIGHT to stay on E 3RD ST.	0.8 miles
	3. Turn LEFT onto S TURK AVE.	0.2 miles
	4. S TURK AVE becomes HODGDON RD.	0.3 miles
	5. Turn LEFT onto US-71 BR/N RANGE LINE RD. Continue to follow US-71 BR.	3.2 miles
	6. Turn RIGHT onto MO-171 S/US-71 BR N/W MCARTHUR DR. Continue to follow MO-171 S/US-71 BR N.	8.8 miles
	7. Turn LEFT onto ramp.	<0.1 miles
	8. Stay STRAIGHT to go onto ramp.	0.1 miles
	9. Merge onto US-71 N.	140.3 miles
	10. Take the THE PASEO exit.	0.2 miles
	11. Turn RIGHT onto THE PASEO.	0.5 miles
	12. Turn RIGHT onto E 18TH ST.	<0.1 miles
END	13. End at 1616 E 18th St, Kansas City, MO 64108-1610 US	

Total Est Time: 3 hours, 16 minutes **Total Est Distance:** 154.99 miles


Start: 7 **Negro League Museum**
1616 East 18th Street
Kansas City, MO



End: 8 **Italian American Hall of Fame**
1431 West Taylor Street
Chicago, IL

Directions	Distance
START	
1. Start out going WEST on E 18TH ST toward VINE ST.	<0.1 miles
2. Turn RIGHT onto THE PASEO.	1.1 miles
3. Merge onto I-35 N via the ramp on the LEFT.	197.7 miles
4. Merge onto I-80 E.	172.2 miles
5. Merge onto I-88 E via EXIT 4B toward STERLING/ROCK FALLS (Portions toll).	140.4 miles
6. I-88 E becomes EISENHOWER EXPY E/I-290 E.	12.6 miles
7. Take EXIT 28B toward PAULINA ST/1700 W/ASHLAND BLVD/1600 W.	0.1 miles
8. Stay STRAIGHT to go onto W CONGRESS PKWY.	0.1 miles
9. Turn RIGHT onto S ASHLAND AVE.	0.4 miles
10. Turn LEFT onto W TAYLOR ST.	0.1 miles
END	
11. End at 1431 W Taylor St, Chicago, IL 60607-4625 US	

Total Est Time: 7 hours, 59 minutes **Total Est Distance:** 525.16 miles

Start:  **Italian American Hall of Fame**
1431 West Taylor Street
Chicago, IL

End:  **A League of Their Own**
1st St & Rr 3
Huntingburg, IN


Directions	Distance
 1. Start out going EAST on W TAYLOR ST toward S LOOMIS ST.	0.3 miles
2. Turn RIGHT onto S RACINE AVE.	0.1 miles
3. Turn LEFT onto W ROOSEVELT RD.	0.5 miles
4. Turn RIGHT onto S UNION AVE.	<0.1 miles
5. Merge onto I-90 E (Portions toll).	28.5 miles
6. Take the IN-53/BROADWAY exit- EXIT 15.	0.2 miles
7. Turn RIGHT onto IN-53/BROADWAY.	0.1 miles
8. Turn LEFT onto US-20 E/E 5TH AVE/US-12 E. Continue to follow US-20 E/US-12 E.	1.5 miles
9. Take the I-65 S ramp toward INDIANAPOLIS.	<0.1 miles
10. Take I-65 S.	138.7 miles
11. Merge onto I-465 S via EXIT 123 toward INDPLS. INT'L AIRPORT.	15.8 miles
12. Take the IN-37 S/HARDING ST. exit- EXIT 4.	0.1 miles
13. Merge onto IN-37 S toward MARTINSVILLE/BLOOMINGTON.	70.9 miles
14. Turn RIGHT onto US-50.	28.0 miles
15. Turn LEFT onto US-231/IN-45.	20.1 miles
16. Turn RIGHT onto US-231/W 6TH ST/IN-45/IN-56.	0.4 miles
17. Turn LEFT onto US-231/IN-45.	7.1 miles
18. Turn LEFT onto E 1ST ST.	0.4 miles
 19. End at E 1st St & Rr 3, Huntingburg, IN 47542 US	



Total Est Time: 5 hours, 53 minutes **Total Est Distance:** 313.52 miles

Start:  **A League of Their Own**
1st St & Rr 3

Huntingburg, IN

Blue Ash Field

End:  11540 Grooms Road
Blue Ash, OH

Directions	Distance
 1. Start out going WEST on E 1ST ST toward CHERRY LN.	0.4 miles
2. Turn LEFT onto US-231/S MAIN ST/IN-45. Continue to follow US-231/IN-45.	7.0 miles
3. Merge onto I-64 E via the ramp on the LEFT.	72.7 miles
4. Merge onto I-71 N via EXIT 6 toward CINCINNATI.	113.4 miles
5. Merge onto I-275 W toward I-75.	2.0 miles
6. Take the REED HARTMAN HIGHWAY exit- EXIT 47.	0.2 miles
7. Turn LEFT onto REED HARTMAN HWY.	0.3 miles
8. Turn LEFT onto ramp.	0.1 miles
9. Turn RIGHT onto E KEMPER RD.	0.1 miles
10. Turn RIGHT onto GROOMS RD.	0.2 miles
 11. End at 11540 Grooms Rd, Blue Ash, OH 45242-1410 US	

Total Est Time: 3 hours, 14 minutes

Total Est Distance:

196.96 miles