



**James Dean's last meal**

**Start:** ① 6735 Yucca Street  
Los Angeles, CA

**Happy Days house**

**End:** ② 565 North Cahuenga Avenue  
Los Angeles, CA

Directions	Distance
<b>START</b> 1. Start out going EAST on YUCCA ST toward N LAS PALMAS AVE.	<0.1 miles
2. Turn RIGHT onto N LAS PALMAS AVE.	0.1 miles
3. Turn RIGHT onto HOLLYWOOD BLVD.	0.1 miles
4. Turn LEFT onto N HIGHLAND AVE.	1.2 miles
5. Turn LEFT onto MELROSE AVE.	0.5 miles
6. Turn RIGHT onto N CAHUENGA BLVD.	0.1 miles
<b>END</b> 7. End at 565 N Cahuenga Blvd, Los Angeles, CA 90004-1101 US	

**Total Est Time:** 6 minutes

**Total Est Distance:** 2.32 miles

**Happy Days house**

**Start:** ② 565 North Cahuenga Avenue  
Los Angeles, CA


**Marilyn Monroe dyes her hair blonde**


**End:** ③ 6513 Hollywood Boulevard  
Los Angeles, CA



Directions	Distance
<b>START</b> 1. Start out going NORTH on N CAHUENGA BLVD toward CLINTON ST.	0.1 miles
2. Turn RIGHT onto MELROSE AVE.	0.1 miles
3. Turn LEFT onto VINE ST.	1.2 miles
4. Turn LEFT onto HOLLYWOOD BLVD.	0.2 miles
<b>END</b> 5. End at 6513 Hollywood Blvd, Hollywood, CA 90028-6251 US	

**Total Est Time:** 5 minutes

**Total Est Distance:** 1.85 miles


**Start:**  **Marilyn Monroe dyes her hair blonde**  
6513 Hollywood Boulevard  
Los Angeles, CA


**End:**  **Brady Bunch House**  
11222 Dilling Street  
Los Angeles, CA


Directions	Distance
 1. Start out going EAST on HOLLYWOOD BLVD toward WILCOX AVE.	0.3 miles
2. Turn LEFT onto ARGYLE AVE.	0.2 miles
3. Merge onto US-101 N via the ramp on the LEFT.	3.8 miles
4. Take the VINELAND AVE exit.	0.2 miles
5. Turn SHARP LEFT onto VINELAND AVE.	0.1 miles
6. Turn RIGHT onto AQUA VISTA ST.	0.2 miles
7. Turn LEFT onto FAIR AVE.	0.1 miles
8. FAIR AVE becomes DILLING ST.	<0.1 miles
 9. End at 11222 Dilling St, Studio City, CA 91602-3306 US	

**Total Est Time:** 9 minutes

**Total Est Distance:** 5.25 miles

**Start:**  **Brady Bunch House**  
11222 Dilling Street  
Los Angeles, CA

**End:**  **Grease High School**  
1300 Venice Boulevard  
Los Angeles, CA

Directions	Distance
 1. Start out going WEST on DILLING ST toward KLUMP AVE.	0.2 miles
2. Turn RIGHT onto TUJUNGA AVE.	0.8 miles
3. Merge onto US-101 N via the ramp on the LEFT toward VENTURA.	4.9 miles
4. Merge onto I-405 S toward SANTA MONICA.	12.2 miles
5. Take the exit toward VENICE BLVD.	0.1 miles
6. Turn RIGHT onto SAWTELLE BLVD.	0.1 miles
7. Turn LEFT onto VENICE BLVD.	2.0 miles
8. Make a U-TURN at WALNUT AVE onto VENICE BLVD.	<0.1 miles
9. End at 1300 Venice Blvd, Venice, CA 90291-5011	

**END**

US

**Total Est Time:** 24 minutes

**Total Est Distance:** 20.63 miles

**Start:** **5** **Grease High School**  
1300 Venice Boulevard  
Los Angeles, CA

**End:** **6** **The first Oscars**  
7000 Hollywood Boulevard  
Los Angeles, CA

<b>Directions</b>	<b>Distance</b>
<b>START</b> 1. Start out going <b>NORTHEAST</b> on <b>VENICE BLVD</b> toward <b>GLYNDON AVE.</b>	2.2 miles
2. Turn <b>RIGHT</b> onto <b>SEPULVEDA BLVD.</b>	0.1 miles
3. Merge onto <b>I-405 N.</b>	1.2 miles
4. Merge onto <b>I-10 E/ROSA PARKS FWY</b> toward <b>LOS ANGELES.</b>	4.8 miles
5. Take the <b>LA BREA AVE</b> exit- <b>EXIT 8.</b>	0.1 miles
6. Take the <b>LA BREA AVENUE NORTH</b> ramp.	0.2 miles
7. Take the <b>LA BREA AVE NORTH</b> ramp.	0.1 miles
8. Merge onto <b>S LA BREA AVE.</b>	4.7 miles
9. Turn <b>RIGHT</b> onto <b>HOLLYWOOD BLVD.</b>	0.1 miles
<b>END</b> 10. End at <b>7000 Hollywood Blvd, Hollywood, CA 90028-6003 US</b>	


**Total Est Time:** 23 minutes

**Total Est Distance:** 14.06 miles


**Start:** **6** **The first Oscars**  
7000 Hollywood Boulevard  
Los Angeles, CA


**End:** **7** **Marilyn Monroe's house 1**  
11348 Nebraska Avenue  
Los Angeles, CA



<b>Directions</b>	<b>Distance</b>
<b>START</b> 1. Start out going <b>EAST</b> on <b>HOLLYWOOD BLVD</b> toward <b>N ORANGE DR.</b>	0.1 miles
2. Turn <b>RIGHT</b> onto <b>N HIGHLAND AVE.</b>	3.1 miles
3. Turn <b>SLIGHT RIGHT</b> onto <b>EDGEWOOD PL.</b>	0.1 miles

- |  |            |
|--|------------|
| 4. Turn LEFT onto S LA BREA AVE.   | 1.3 miles  |
| 5. Merge onto I-10 W/ROSA PARKS FWY.   | 4.8 miles  |
| 6. Merge onto I-405 N via EXIT 3A toward SACRAMENTO.   | 1.2 miles  |
| 7. Take the exit toward CA-2/SANTA MONICA BLVD.  | 0.1 miles  |
| 8. Stay STRAIGHT to go onto COTNER AVE.  | <0.1 miles |
| 9. Turn LEFT onto SANTA MONICA BLVD/CA-2.  | <0.1 miles |
| 10. Turn LEFT onto BELOIT AVE.   | 0.1 miles  |
| 11. Turn RIGHT onto NEBRASKA AVE.  | 0.1 miles  |
|  12. End at 11348 Nebraska Ave, Los Angeles, CA 90025-4222 US |            |


**Total Est Time:** 19 minutes      **Total Est Distance:** 11.69 miles


**Start:**  **Marilyn Monroe's house 1**  
11348 Nebraska Avenue  
Los Angeles, CA

**End:**  **Marilyn Monroe's house 2**  
882 North Doheny Drive  
Los Angeles, CA

- | Directions   | Distance   |
|--|------------|
|  1. Start out going NORTHEAST on NEBRASKA AVE toward CORINTH AVE. | <0.1 miles |
| 2. Turn LEFT onto CORINTH AVE.   | 0.2 miles  |
| 3. Turn RIGHT onto SANTA MONICA BLVD/CA-2 N.   | 4.2 miles  |
| 4. Turn LEFT onto N DOHENY DR.   | 0.4 miles  |
|  5. End at 882 N Doheny Dr, West Hollywood, CA 90069 US           |            |

**Total Est Time:** 13 minutes      **Total Est Distance:** 4.92 miles


**Start:**  **Marilyn Monroe's house 2**  
882 North Doheny Drive  
Los Angeles, CA


**End:**  **Marilyn Monroe's house 3**  
2508 North Palm Drive  
Los Angeles, CA

- | Directions                                     | Distance |
|--|----------|
| 1. Start out going NORTH on N DOHENY DR toward |          |

<b>START</b>	CINTHIA ST.	<0.1 miles
	2.Turn RIGHT onto CYNTHIA ST.	0.2 miles
	3.Turn RIGHT onto N SAN VICENTE BLVD.	3.6 miles
	4.Turn RIGHT onto S LA BREA AVE.	1.1 miles
	5.Merge onto I-10 E.	3.7 miles
	6.Take the I-110 S exit toward SAN PEDRO.	0.9 miles
	7.Take the exit toward ADAMS BLVD.	0.1 miles
	8.Stay STRAIGHT to go onto FIGUEROA WAY.	<0.1 miles
	9.Turn SLIGHT RIGHT onto S FIGUEROA ST.	0.1 miles
	10.Turn LEFT onto W ADAMS BLVD.	0.1 miles
<b>END</b>	11.End at 2508 Palm Dr, Los Angeles, CA 90007-2633 US	

**Total Est Time:** 18 minutes      **Total Est Distance:** 10.40 miles

**Start:**  **Marilyn Monroe's house 3**  
2508 North Palm Drive  
Los Angeles, CA

**End:**  **Marilyn Monroe's house 4**  
8122 Waring Avenue  
Los Angeles, CA

Directions	Distance	
<b>START</b>	1.Start out going SOUTHEAST on W ADAMS BLVD toward S HOPE ST.	0.1 miles
	2.Turn LEFT onto S GRAND AVE.	0.6 miles
	3.Turn RIGHT onto W 18TH ST.	<0.1 miles
	4.Turn LEFT onto S OLIVE ST.	<0.1 miles
	5.Turn LEFT onto W 17TH ST.	<0.1 miles
	6.Merge onto I-10 W via the ramp on the LEFT.	4.4 miles
	7.Take the LA BREA AVE exit- EXIT 8.	0.2 miles
	8.Take the LA BREA AVENUE NORTH ramp.	0.1 miles
	9.Turn RIGHT onto S LA BREA AVE.	1.0 miles
	10.Turn LEFT onto SAN VICENTE BLVD.	1.2 miles
	11.Turn RIGHT onto S FAIRFAX AVE.	1.7 miles
	12.Turn LEFT onto MELROSE AVE.	0.2 miles
	13.Turn RIGHT onto N CRESCENT HEIGHTS BLVD.	0.1 miles
	14.Turn LEFT onto WARING AVE.	<0.1 miles
<b>END</b>	15.End at 8122 Waring Ave, Los Angeles, CA 90046-6911 US	

**Total Est Time:** 19 minutes

**Total Est  
Distance:** 10.25 miles