



**Bigfoot Museum**

**Start:** ① 5497 Highway 9  
Felton, CA

**Bigfoot**

**End:** ② 1330 Bayshore Way  
Eureka, CA

Directions	Distance
<b>START</b> 1. Start out going NORTH on CA-9 toward SAN LORENZO AVE.	0.7 miles
2. Turn SLIGHT RIGHT onto GRAHAM HILL RD.	0.1 miles
3. Turn LEFT onto MT HERMON RD.	3.7 miles
4. Merge onto CA-17 N toward SAN JOSE.	23.1 miles
5. Merge onto I-880 N.	46.3 miles
6. I-880 N becomes I-580 W (Portions toll).	16.8 miles
7. Stay STRAIGHT to go onto US-101 N.	252.9 miles
8. Turn LEFT onto BAYSHORE WAY.	0.1 miles
<b>END</b> 9. End at 1330 Bayshore Way, Eureka, CA 95501-3834 US	

**Total Est Time:** 6 hours, 23 minutes

**Total Est Distance:**

344.07 miles

**Bigfoot**

**Start:** ② 1330 Bayshore Way  
Eureka, CA

**Japanese bomb Oregon**

**End:** ③ North Bank Chetco River Road and North 101  
Brookings, OR

Directions	Distance
<b>START</b> 1. Start out going SOUTHEAST on BAYSHORE WAY toward US-101/REDWOOD HWY/BROADWAY.	0.1 miles
2. Turn LEFT onto US-101/REDWOOD HWY/BROADWAY. Continue to follow US-101 N.	111.1 miles
3. Turn RIGHT onto N BANK CHETCO RIVER RD.	3.0 miles
<b>END</b> 4. End at N Bank Chetco River Rd, Brookings, OR 97415 US	

**Total Est Time:** 2 hours, 18 minutes

**Total Est**

114.28 miles

**Distance:**

**Start:** **3** **Japanese bomb Oregon**  
 North Bank Chetco River Road and North 101  
 Brookings, OR

**End:** **4** **Shooting Star Lavender Farm**  
 17676 Beaver Falls Road  
 Clatskanie, OR

Directions	Distance
<b>START</b> 1. Start out going SOUTHWEST on N BANK CHETCO RIVER RD/CR-784 toward BLUEJAY RD. Continue to follow N BANK CHETCO RIVER RD.	3.0 miles
2. Turn LEFT onto CHETCO AVE/US-101/OREGON COAST HWY. Continue to follow US-101.	15.5 miles
3. Turn LEFT onto CA-197/N BANK RD.	6.7 miles
4. Turn LEFT onto US-199 N/REDWOOD HWY. Continue to follow REDWOOD HWY.	73.0 miles
5. REDWOOD HWY becomes GRANTS PASS PKWY.	2.1 miles
6. Merge onto I-5 N.	289.8 miles
7. Merge onto WA-432 W/TENNANT WAY via EXIT 36 toward WA-4/LONGVIEW/LONG BEACH.	3.8 miles
8. Turn LEFT onto OREGON WAY/WA-433. Continue to follow WA-433.	2.4 miles
9. Merge onto US-30 W/LOWER COLUMBIA RIVER HWY.	11.7 miles
10. Turn RIGHT onto NEHALEM ST.	0.2 miles
11. NEHALEM ST becomes NW 5TH ST.	0.4 miles
12. NW 5TH ST becomes BEAVER FALLS RD.	<0.1 miles
<b>END</b> 13. End at 17676 Beaver Falls Rd, Clatskanie, OR 97016-2100 US	

**Total Est Time:** 7 hours, 14 minutes

**Total Est Distance:** 409.24 miles

**Start:** **4** **Shooting Star Lavender Farm**  
 17676 Beaver Falls Road  
 Clatskanie, OR

**End:** **5** **Crater Rock museum**  
 2002 Scenic Avenue  
 Central Point, OR

Directions	Distance
1. Start out going SOUTH on BEAVER FALLS RD	<0.1 miles

<b>START</b>	toward NW 5TH ST.	
	2. BEAVER FALLS RD becomes NW 5TH ST.	0.4 miles
	3. Turn SLIGHT RIGHT onto NEHALEM ST.	0.2 miles
	4. Turn LEFT onto US-30/LOWER COLUMBIA RIVER HWY.	11.5 miles
	5. Take the ramp toward LONGVIEW/SEATTLE.	0.1 miles
	6. Stay STRAIGHT to go onto LEWIS AND CLARK BRIDGE.	1.1 miles
	7. LEWIS AND CLARK BRIDGE becomes WA-433/OREGON WAY.	1.5 miles
	8. Turn RIGHT onto TENNANT WAY/WA-432 E.	3.1 miles
	9. Merge onto I-5 S.	310.3 miles
	10. Merge onto OR-99 via EXIT 35 toward CENTRAL PT./N. MEDFORD.	1.4 miles
	11. Turn LEFT onto SCENIC AVE.	0.4 miles
<b>END</b>	12. End at 2002 Scenic Ave, Central Point, OR 97502-2185 US	


**Total Est Time:** 5 hours 23 minutes      **Total Est Distance:** 330.39 miles


**Start:** **Crater Rock museum**  
 5 2002 Scenic Avenue  
 Central Point, OR



**End:** **Twede's diner**  
 6 137 West North Bend Way  
 North Bend, WA

Directions	Distance
<b>START</b>	
1. Start out going WEST on SCENIC AVE toward NANCY AVE.	0.4 miles
2. Turn RIGHT onto OR-99/ROGUE VALLEY HWY. Continue to follow OR-99.	1.3 miles
3. Merge onto I-5 N via the ramp on the LEFT.	414.9 miles
4. Merge onto WA-18 E via EXIT 142A toward AUBURN/NORTH BEND.	27.7 miles
5. Merge onto I-90 E toward SPOKANE.	4.7 miles
6. Take the WA-202 W exit- EXIT 31- toward NORTH BEND.	0.2 miles
7. Turn LEFT onto BENDIGO BLVD S/WA-202 E.	0.7 miles
8. Turn RIGHT onto W NORTH BEND WAY.	<0.1 miles
<b>END</b>	
9. End at 137 W North Bend Way, North Bend, WA 98045-8150 US	


**Total Est Time:** 7 hours, 14 minutes      **Total Est Distance:** 450.31 miles


**Start:**  **Twede's diner**  
137 West North Bend Way  
North Bend, WA


**End:**  **The Troll**  
Aurora Avenue Bridge at North 36th Street  
Seattle, WA

Directions	Distance
 1. Start out going NORTHWEST on W NORTH BEND WAY toward BENDIGO BLVD N/WA-202.	<0.1 miles
2. Turn LEFT onto BENDIGO BLVD S/WA-202 W.	0.6 miles
3. Merge onto I-90 W toward SEATTLE.	27.8 miles
4. Merge onto I-5 N via EXIT 2C.	1.9 miles
5. Take EXIT 167 on the LEFT toward AQUARIUM/SEATTLE CENTER.	0.6 miles
6. Turn RIGHT onto FAIRVIEW AVE N.	<0.1 miles
7. Turn LEFT onto VALLEY ST.	0.1 miles
8. Turn SLIGHT RIGHT onto WESTLAKE AVE N.	1.6 miles
9. Turn SLIGHT RIGHT onto 4TH AVE N.	<0.1 miles
10. 4TH AVE N becomes FREMONT AVE N.	0.2 miles
11. Turn RIGHT onto N 36TH ST.	0.1 miles
 12. End at N 36th St & Aurora Ave N, Seattle, WA 98103 US	

**Total Est Time:** 39 minutes      **Total Est Distance:** 33.49 miles

**Start:**  **The Troll**  
Aurora Avenue Bridge at North 36th Street  
Seattle, WA

**End:**  **The Wave**  
3800 Montlake Boulevard  
Seattle, WA

Directions	Distance
 1. Start out going EAST on N 36TH ST toward WHITMAN AVE N.	0.2 miles
2. Turn RIGHT onto STONE WAY N.	0.1 miles

<b>3.</b> Turn LEFT onto N 34TH ST.	0.1 miles
<b>4.</b> Turn SLIGHT RIGHT onto N NORTHLAKE PL.	0.1 miles
<b>5.</b> Turn SLIGHT LEFT onto N NORTHLAKE WAY.	1.1 miles
<b>6.</b> Turn SLIGHT RIGHT onto NE PACIFIC ST/NE 38TH ST. Continue to follow NE PACIFIC ST.	0.7 miles
<b>7.</b> Turn SLIGHT LEFT onto MONTLAKE BLVD NE.	0.1 miles
<b>END</b> <b>8.</b> End at 3800 Montlake Blvd Ne, Seattle, WA US	

**Total Est Time:** 9 minutes      **Total Est Distance:** 2.68 miles

**Start:** **The Wave**  
8 3800 Montlake Boulevard  
 Seattle, WA

**End:** **First UFO sighting**  
9 U.S. Highway 706  
 Longmire, WA

Directions	Distance
<b>START</b> <b>1.</b> Start out going SOUTH on MONTLAKE BLVD NE toward NE PACIFIC PL.	0.4 miles
<b>2.</b> Merge onto WA-520 W toward I-5/SEATTLE FREEWAY.	0.6 miles
<b>3.</b> Merge onto I-5 S via the exit on the LEFT toward CITY CENTER.	40.4 miles
<b>4.</b> Take the WA-512 E exit- EXIT 127- toward SOUTH TACOMA WAY/PUYALLUP.	0.1 miles
<b>5.</b> Merge onto WA-512 E toward SOUTH TACOMA WAY.	2.2 miles
<b>6.</b> Take the WA-7/PACIFIC AVE. exit toward PARKLAND/SPANAWAY.	0.3 miles
<b>7.</b> Turn RIGHT onto PACIFIC AVE S/WA-7 S. Continue to follow WA-7 S.	35.6 miles
<b>8.</b> Stay STRAIGHT to go onto WA-706.	13.6 miles
<b>9.</b> WA-706 becomes PARADISE RD.	6.4 miles
<b>10.</b> Turn RIGHT onto LONGMIRE RD.	<0.1 miles
<b>11.</b> Turn LEFT.	<0.1 miles
<b>END</b> <b>12.</b> End at Longmire, WA US	

**Total Est Time:** 2 hours, 17 minutes      **Total Est Distance:** 100.08 miles